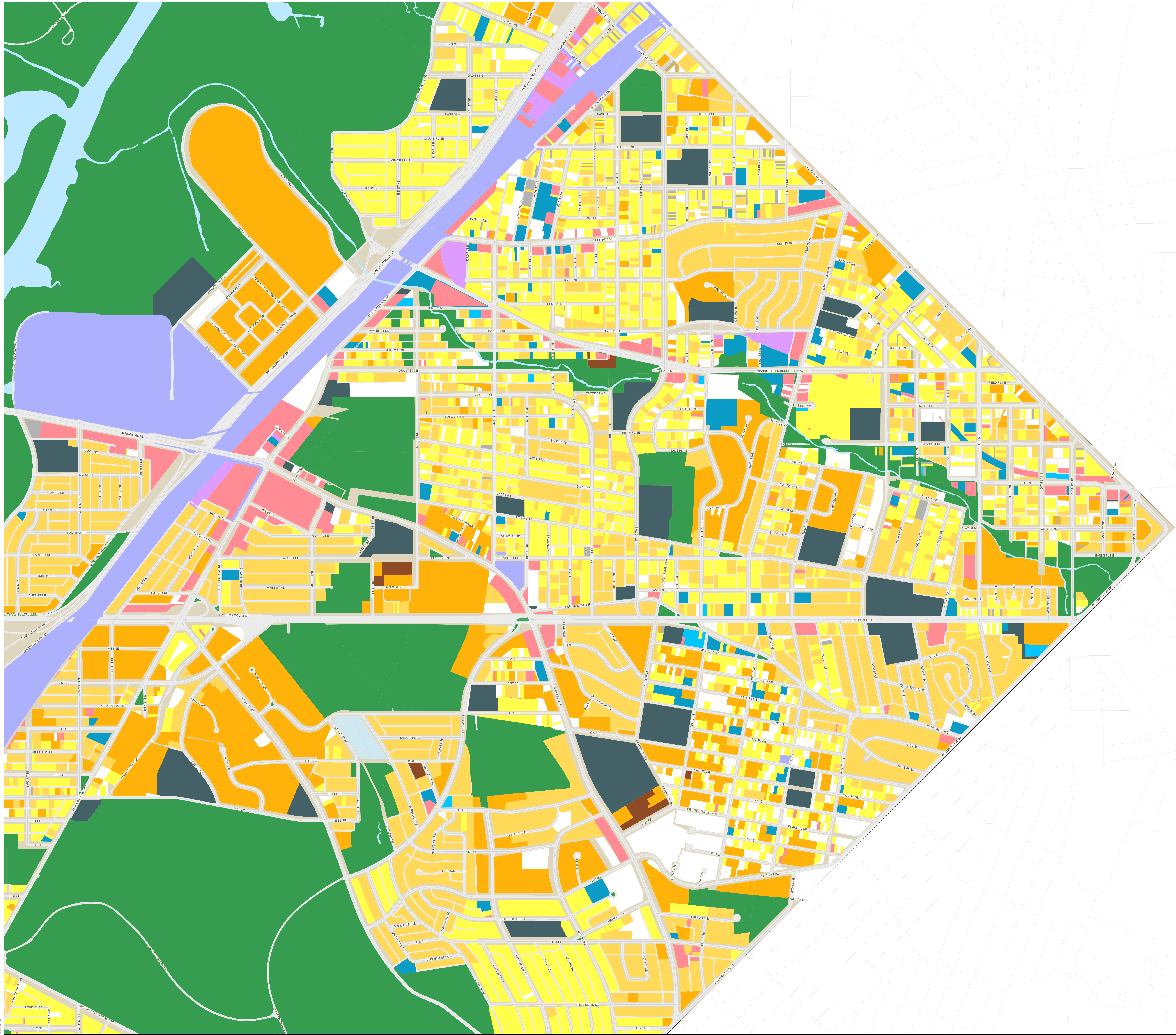
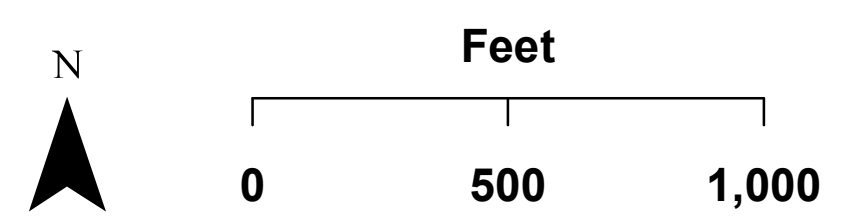
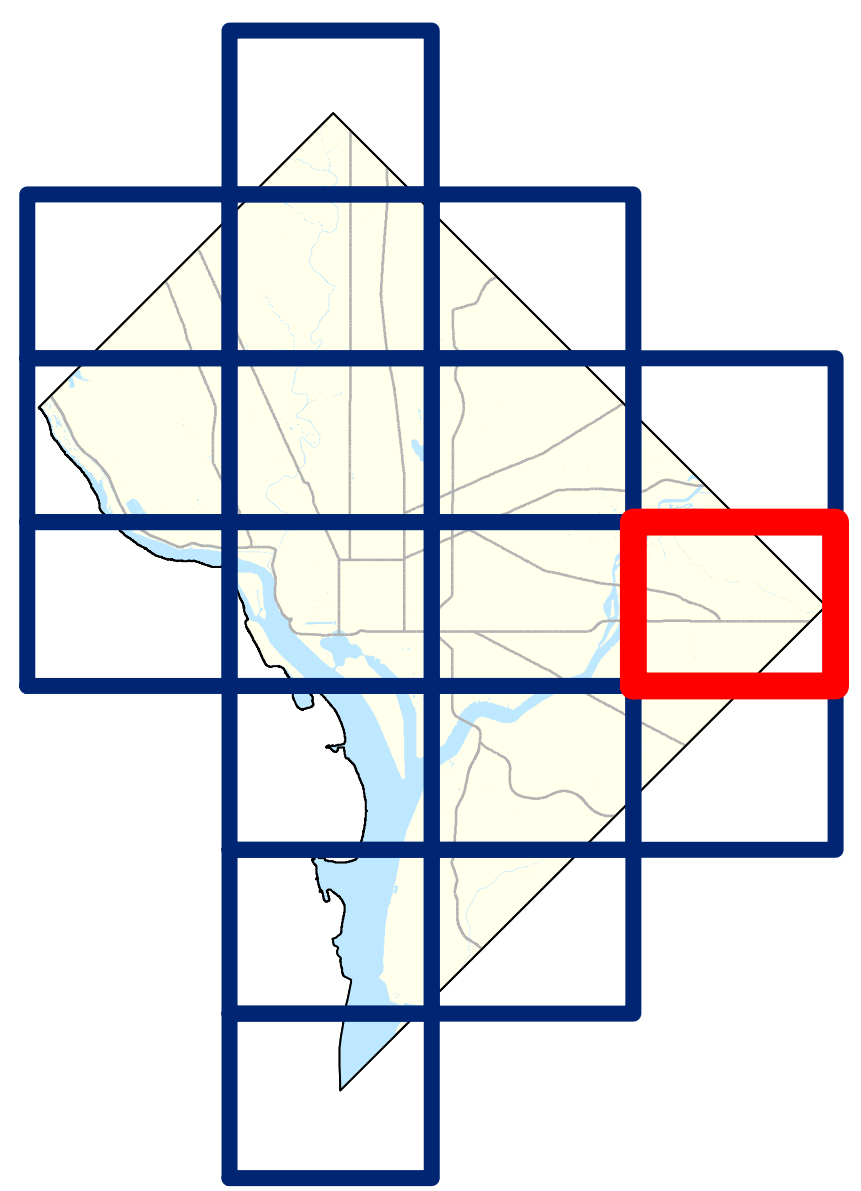


Existing Land Use

Map Tile 12



- Existing Land Use**
- Low Density Residential
 - Low-Medium Density Residential
 - Medium Density Residential
 - High Density Residential
 - Commercial
 - Transport, Communication, Utilities
 - Industrial
 - Mixed Use
 - Institutional
 - Federal Public
 - Local Public
 - Public, Quasi-Public, Institutional
 - Parks and Open Spaces
 - Parking
 - Roads; Alleys; Median
 - Transportation Right of Way
 - UnDetermined
 - Water
 - Vacant



*** Government of the District of Columbia
Anthony A. Williams, Mayor

Office of Planning ~ April 21, 2006

This map was created for planning purposes from a variety of sources. It is neither a survey nor a legal document. Information provided by other agencies should be verified with them where appropriate. Oblique imagery ©2003 Pictometry International