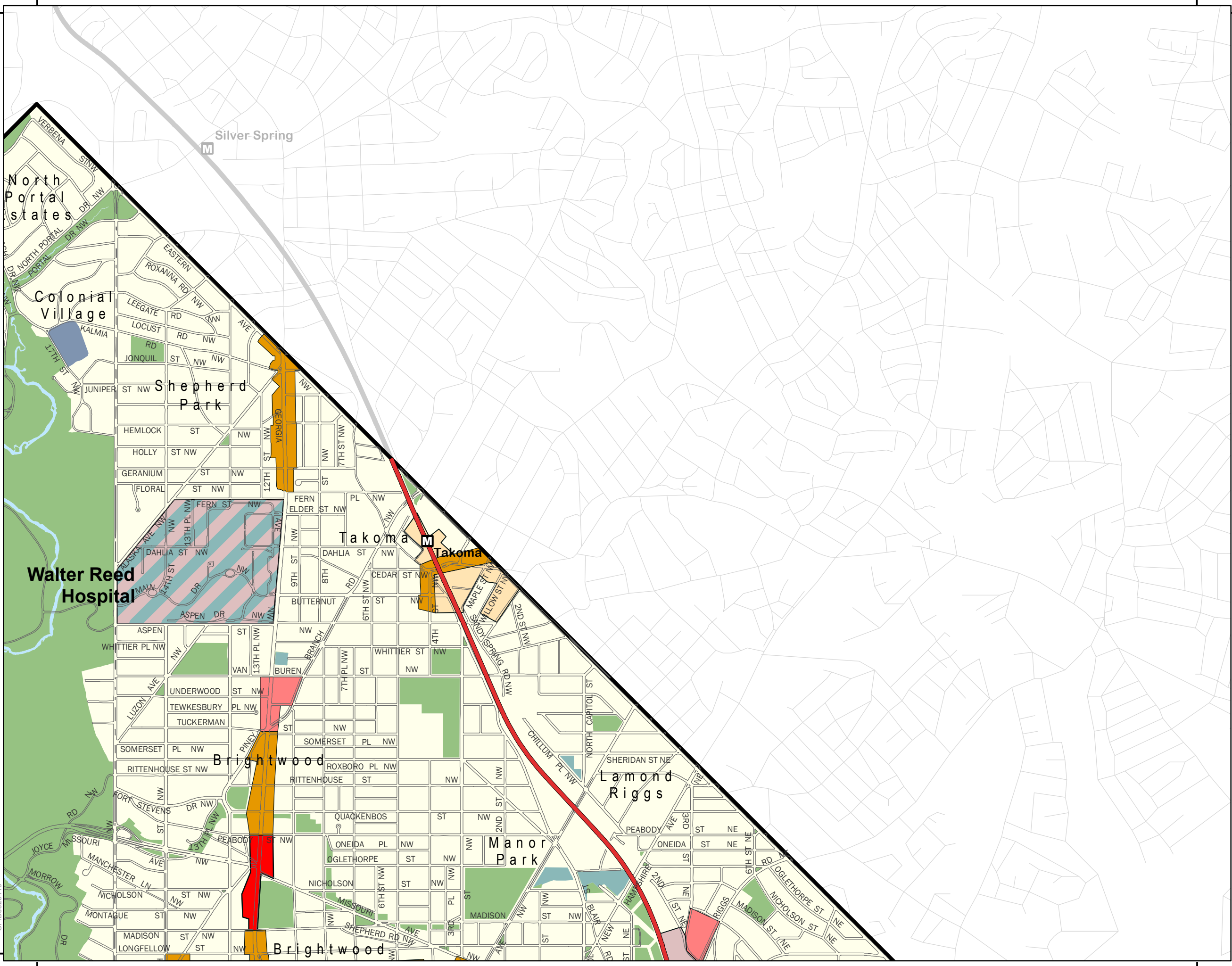


Comprehensive Plan Generalized Policy

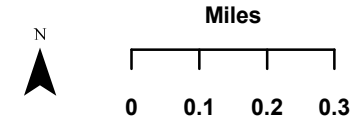
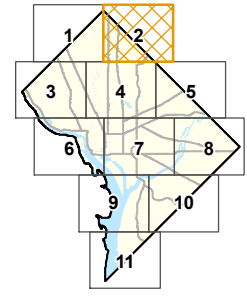
Map 2



- Neighborhood Conservation Areas
- Neighborhood Enhancement Areas
- Land Use Change Areas
- Land Use Change Areas (Federal)

- Commercial/ Mixed Use Areas**
- Main Street Mixed Use Corridors
 - Neighborhood Commercial Centers
 - Enhanced/New Neighborhood Centers
 - Multi-Neighborhood Centers
 - Enhanced/New Multi-Neighborhood Centers
 - Regional Centers
 - Central Employment Area

- Other Map Elements**
- Federal Lands
 - Central Washington
 - Institutional Uses
 - Parks - Federal and District-owned
 - Water Bodies



Government of the District of Columbia
Office of Planning ~ January 2013

This map was created for planning purposes from a variety of sources. It is neither a survey nor a legal document. Information provided by other agencies should be verified with them where appropriate.

OPID0025419